

# Brunel departure

Turn left out of the car park and follow the perimeter road anticlockwise to the Kingston Lane Exit by turning right at the SECOND roundabout





At the end of Kingston Lane turn LEFT on to the A4020, which you will remain on until the M40/M25 Denham roundabout.

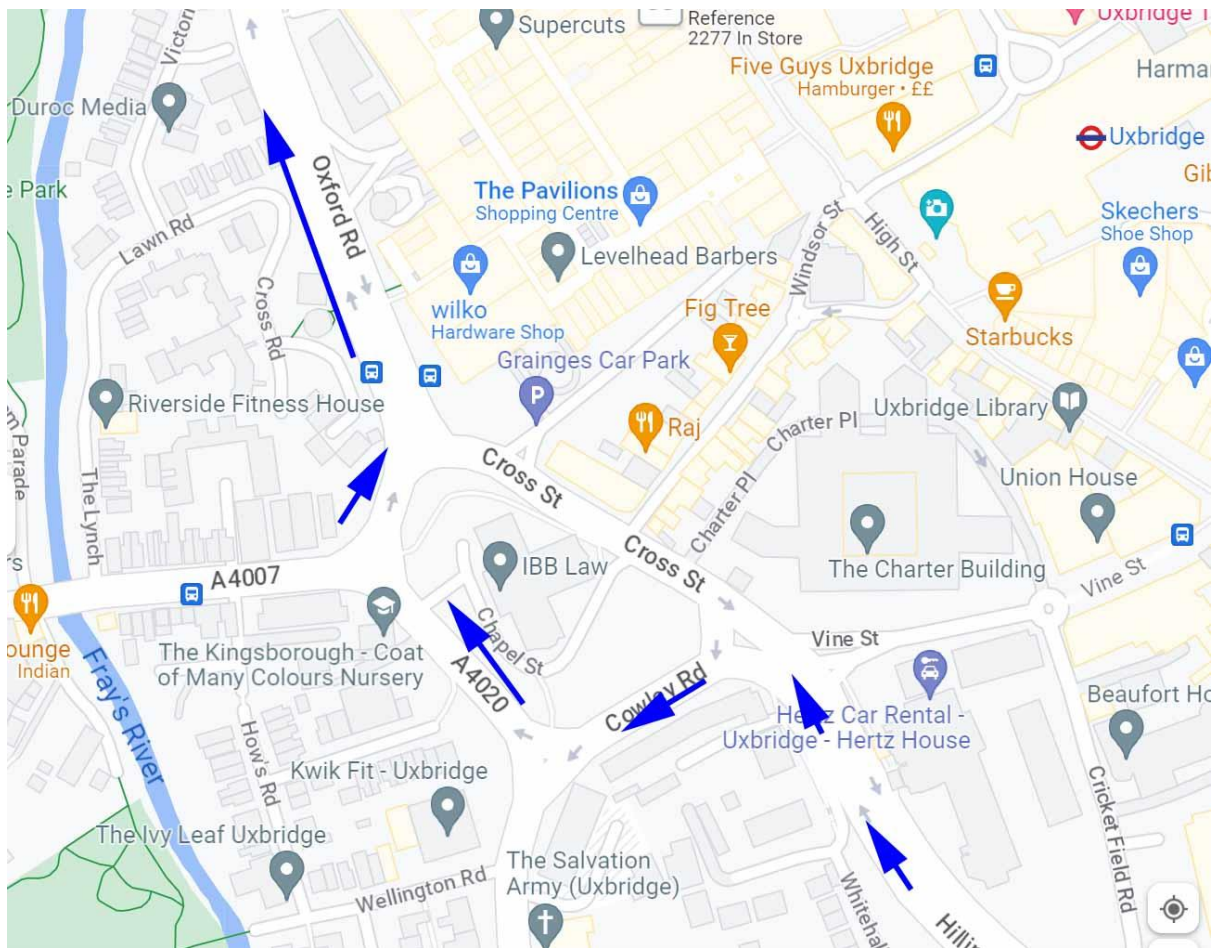
After a rough mile:






Cross Street Gyratory - RIGHT HAND LANE

Cross Street gyratory is a very messy junction. Initially you need to get into the right hand lane for the M40/M25 Denham, still A4020





You may see a bus parked on the left here before the footbridge as this is the edge of the LEZ and non-exempt vehicles terminate here.



*Non LEZ compliant buses start here*



Take first  
exit for  
A40

Above is the last roundabout in Uxbridge. It is then straight on along the A4020/Oxford Road until you reach the M40/M25/A40/A412 “starburst” roundabouts. Effectively you can go round them clockwise or anticlockwise. Just come out on the A40 towards Denham & Gerrards Cross (also signposted A412 Rickmansworth). Below is what the exit road looks like.



You then stay on the A40 through Tatling End, Gerrards Cross until Beaconsfield. Since the 2020 *SHOWBUSflyby* the road layout has changed. Head straight over at the PYEBUSH ROUNDABOUT to Beaconsfield (A40).

*If you are laying over at the Beaconsfield Services turn left, cross the M40 and the services will be on the A355 on your left. Return to the A40 using the same route.*



After the Motorway junction it is less than a mile to Beaconsfield Old Town, bear left at the small roundabout to stay on the A40



Stay on A40 to M40 junction at Tesco, Loudwater in 2.5 miles



At the Loudwater roundabout take the last exit for Wycombe A40



Wycombe Retail Park. Stop at disused bus shelter if running early



Continue for 3 miles into Wycombe. After the VW dealer on the left is a large park (Wycombe Rye) with a bus lane next to it. When the bus lane ends (at pedestrian traffic lights) the road veers left (Abbey Way).

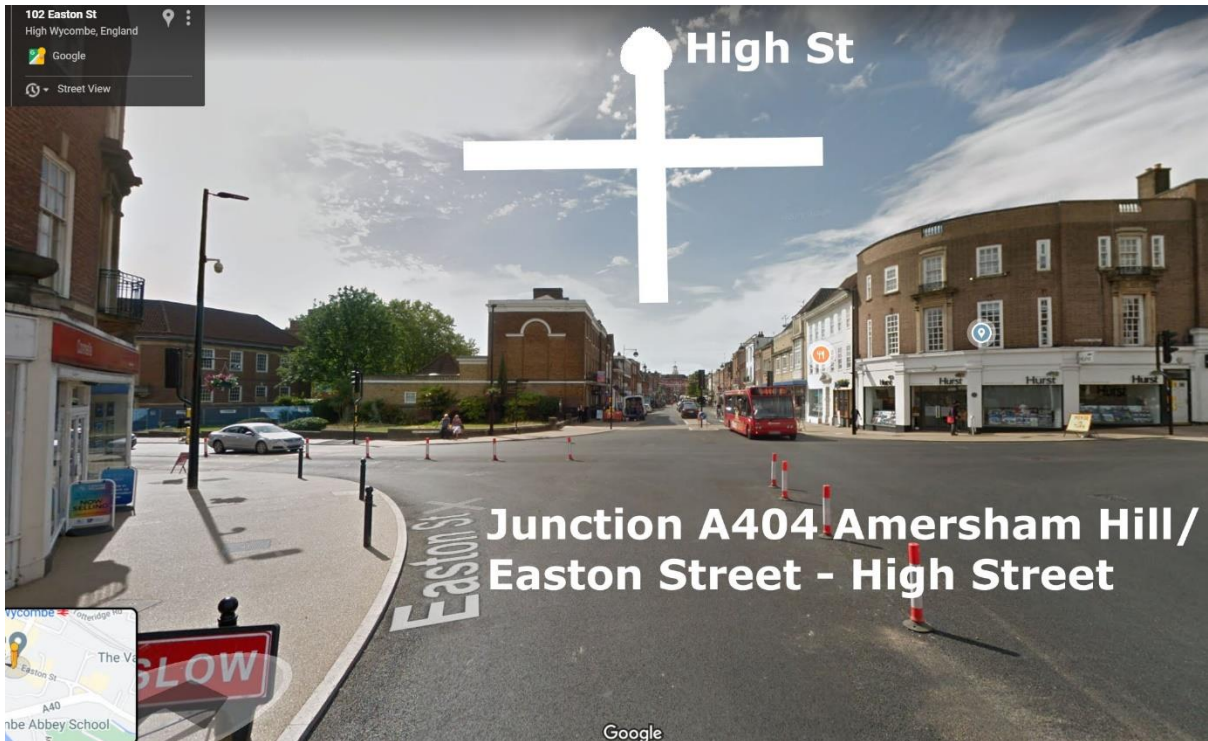
GET INTO RIGHT HAND LANE





If you miss this turn continue to roundabouts ahead and take A404 Amersham, making a left at traffic lights into High Street

If having successfully turned right, follow ahead on Easton Street and – across the traffic lights into High Street



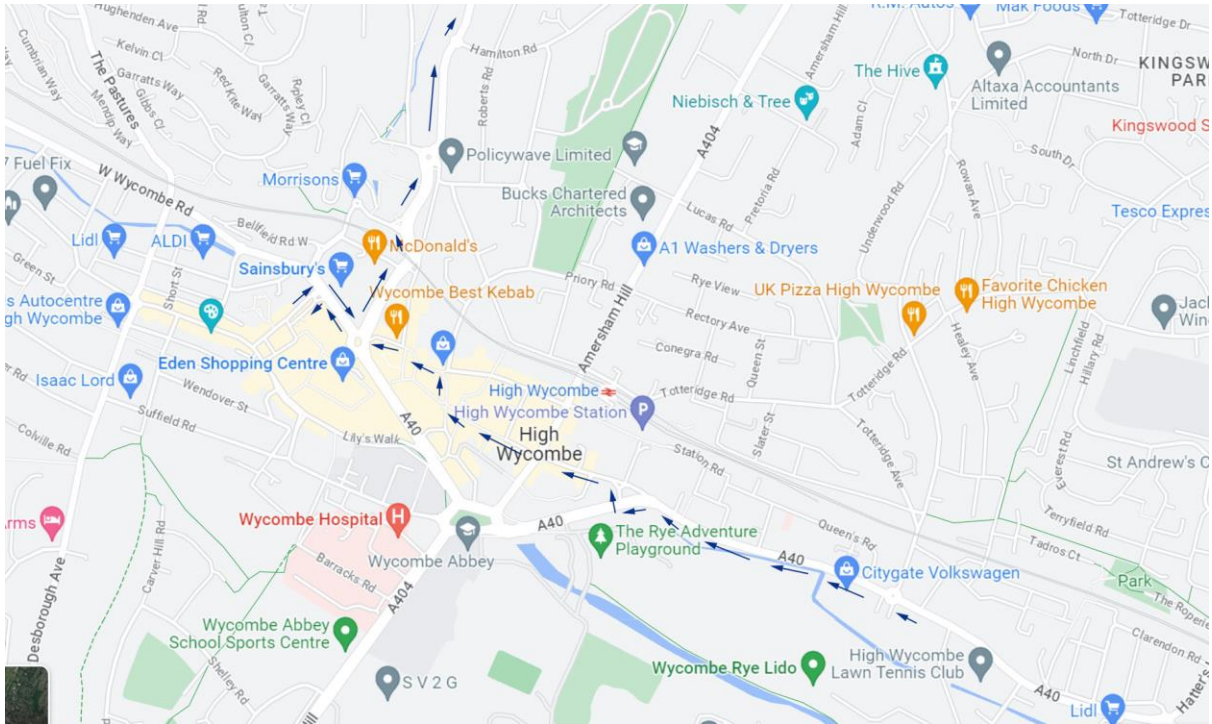
Continue ahead into the pedestrianised High Street



Wait by the Wetherspoons timing point



Follow the road ahead as it snakes through the town centre taking care in the section that starts at Primark which is two way, but only allows one way at a time. When you meet the roundabout take 3<sup>rd</sup> exit – A40 West



The map above shows the route through Wycombe and out to RAF base



Immediately after the Arch Way roundabout get into the left lane to enter the Bus Station



Turn right out of the Bus Station then right at the traffic lights back on the A40 and back to the Arch Way roundabout.



Follow the A4128 out of High Wycombe, past Hughenden Manor (on the left) until the roundabout at the foot of Cryers Hill, then head for Walters Ash and Naphill NOT Great Missenden



At the next roundabout (mini roundabout) turn left up the STEEP HILL to Walters Ash and Naphill.



From the top of the hill follow the Main Road through the villages of Naphill and Walters Ash until you reach the RAF base



1. The first entrance takes you to the security gate DO NOT USE
2. The second entrance is in front of the aircraft with concrete blocks preventing access DO NOT USE
3. The third entrance is to the car park, turn in, turn left again and left into the car park

